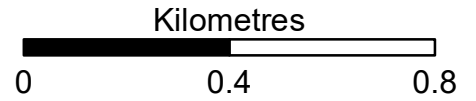
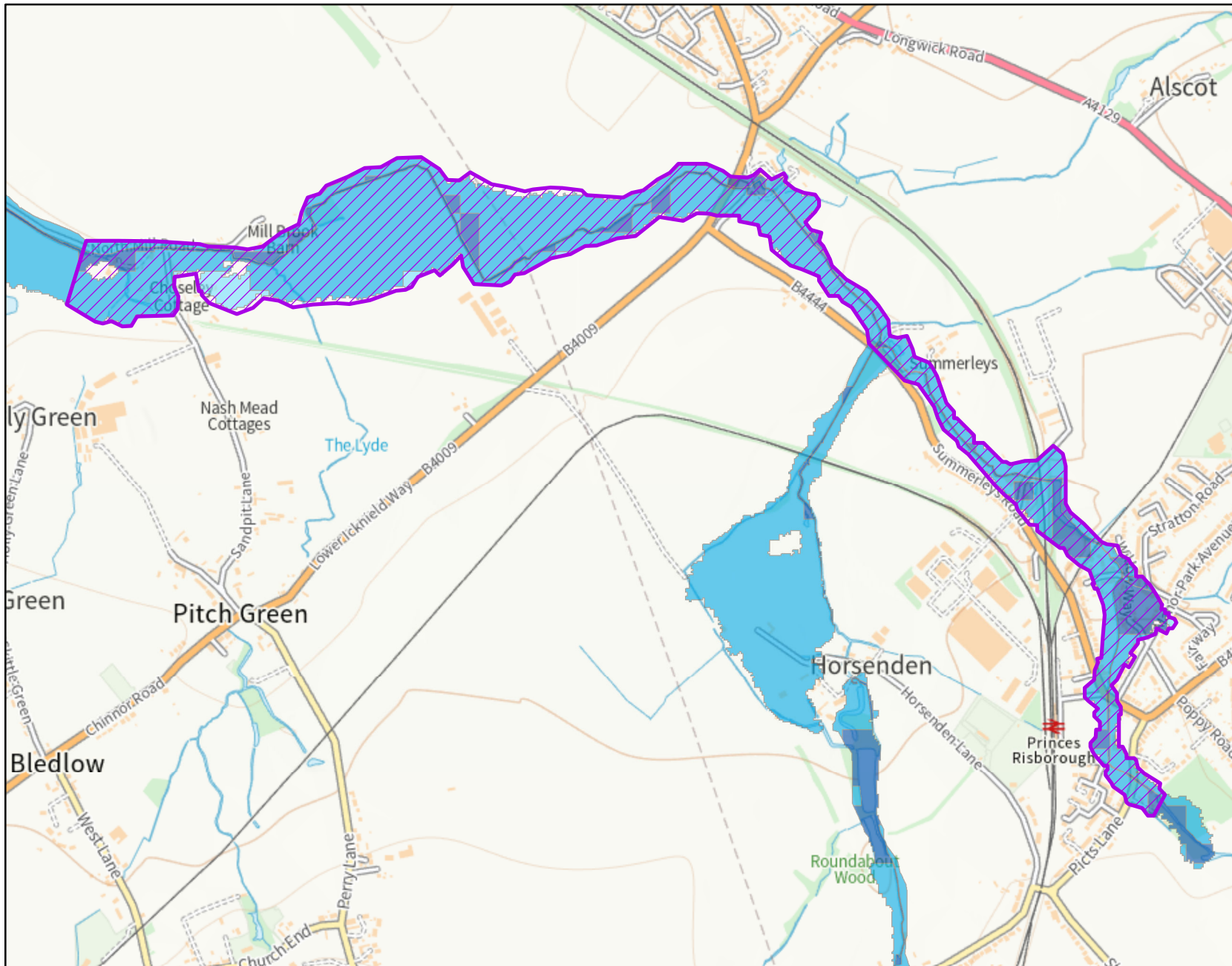




# The Horsenden Stream at Princes Risborough Flood Warning Area (FWA)



 Horsenden Stream FWA

## Risk of Flooding from Rivers



High: a chance of flooding of greater than 3.3% in any given year

Medium: a chance of flooding of between 1% and 3.3% in any given year

Low: a chance of flooding of between 0.1% and 1% in any given year

VeryLow: a chance of flooding of less than 0.1% in any given year

This takes into account the effect of any flood defences in an area

Flood defences reduce but do not completely stop the chance of flooding as they can be overtopped or fail

This information is shown on the Risk of Flooding from Rivers and Sea map on our website at:

<https://www.gov.uk/check-long-term-flood-risk>